



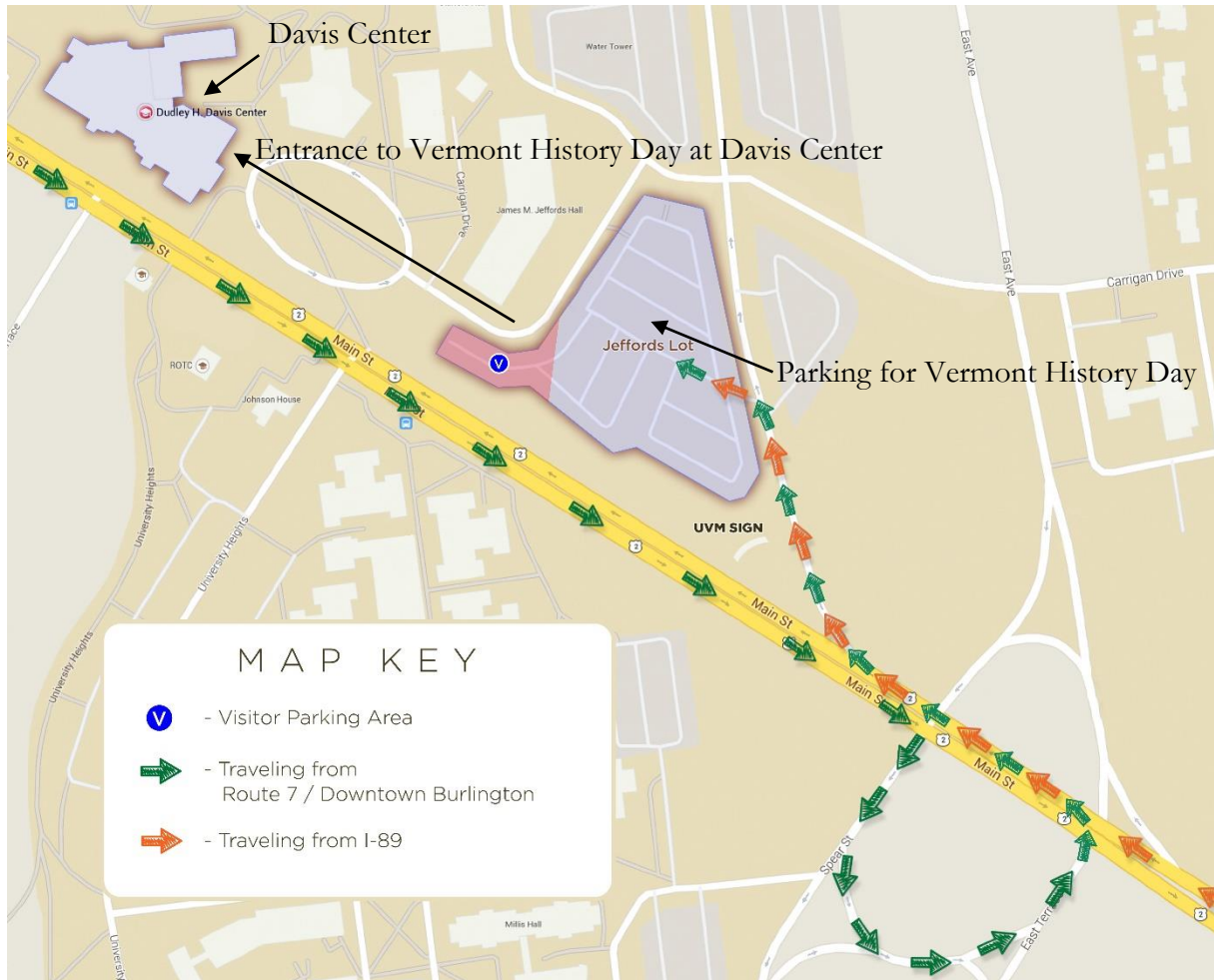
Vermont History Day

Directions to Dudley Davis Center, University of Vermont
<https://www.uvm.edu/daviscenter/directions-parking>

The Davis Center address is 590 Main Street, Burlington, but do NOT use this address for parking.

Parking for Vermont History Day: Jeffords Lot: GPS, use 44°28'29.0"N 73°11'37.4"W
Or James M. Jeffords Hall, 63 Carrigan Drive, Burlington

Parking is FREE on Saturdays.



Directions from I-89:

- Take exit 14W from I-89 to Route 2 West/Williston Road/Main Street.
- After passing East Avenue on the right and Spear Street on the left, veer right on Beaumont Ave.
- Turn left in to Jeffords Lot.

Directions from Route 7:

- Turn right on Route 2/Main Street. Continue east past the Davis Center on the left.
- Turn right on Spear Street, veer left and circle back to Route 2/Main Street.
- Turn left on Route 2 West/Main Street, then veer right on Beaumont Ave.
- Turn left in to Jeffords Lot.

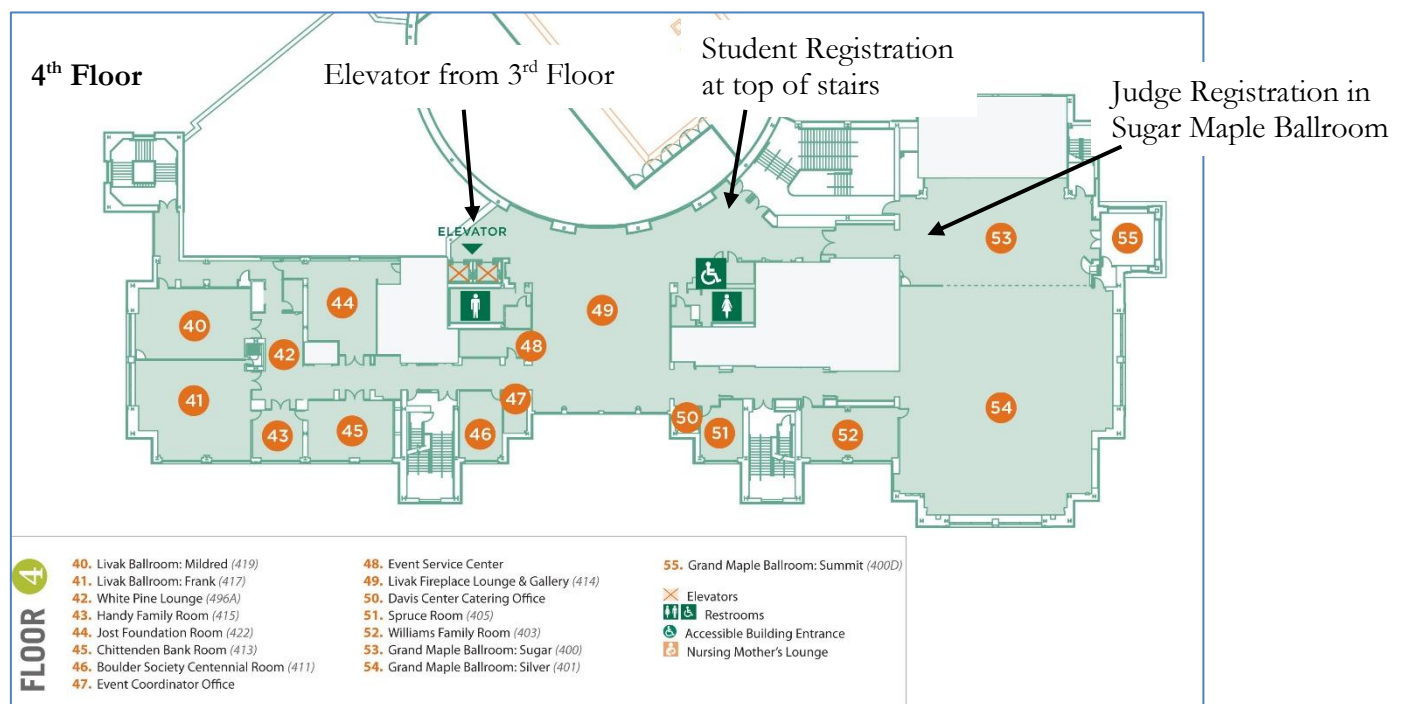
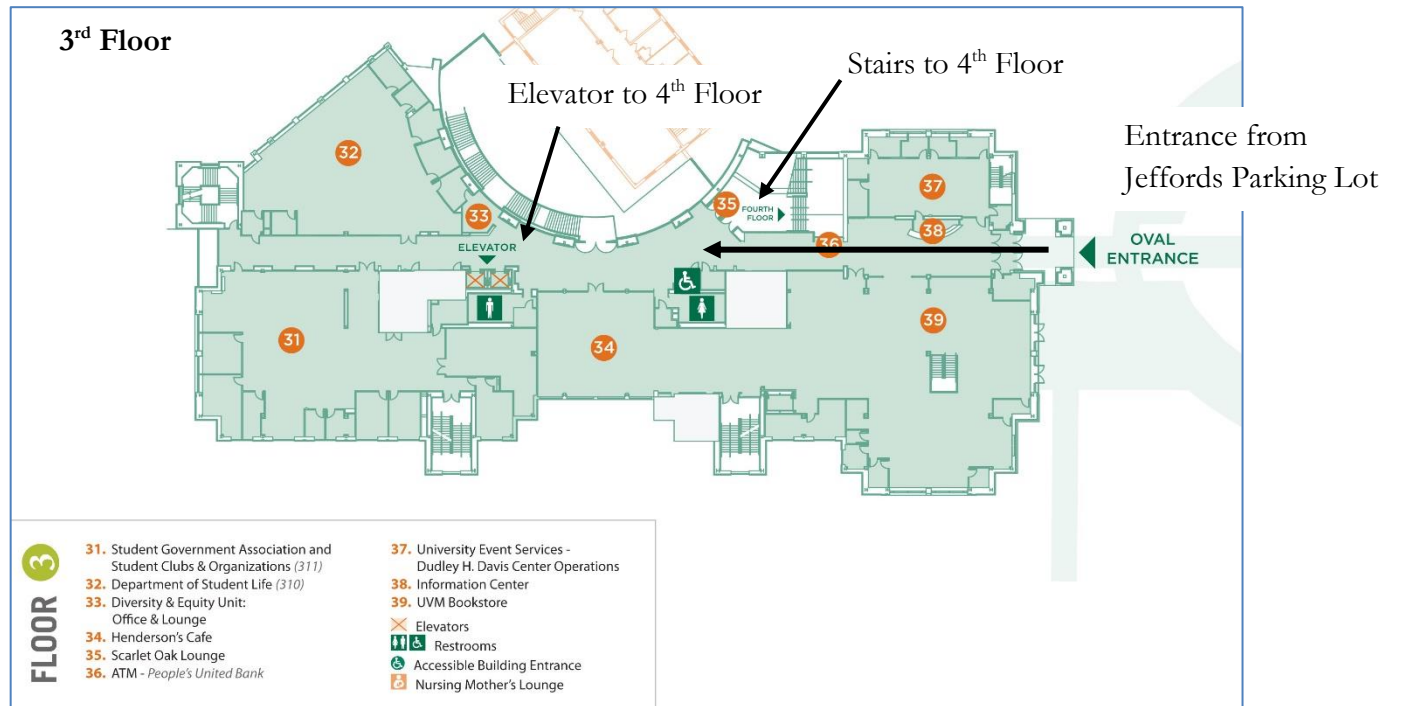
To drop off exhibits or props, use traffic oval in front of Davis Center, accessible from parking lot.

Handicap parking: some spaces are available on the traffic oval in front of the Davis Center.

Vermont History Day at the UVM Davis Center

From the Jeffords Parking lot, walk past the visitor parking kiosk (no need to pay on Saturdays) and across the oval towards the Davis Center.

When you enter the Davis Center main doors (with the UVM Bookstore on your left), you are on the **3rd Floor**. Proceed down the hallway. The stairs to the **4th Floor** will be on your right (through a doorway) and the elevator will be a little further on the left.



If you enter from an alternate entrance, take the stairs or elevator to the 4th Floor.